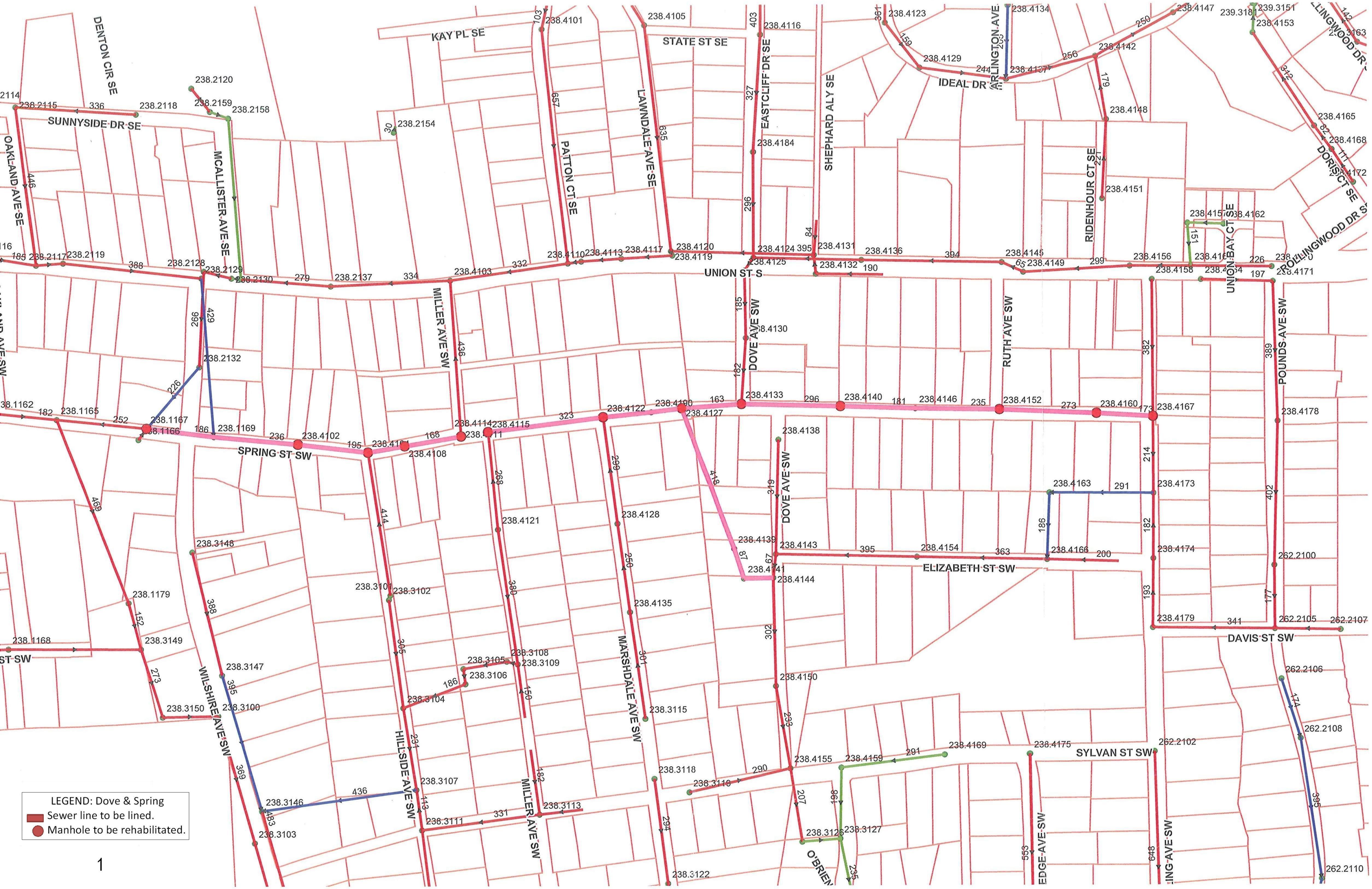
DENTON CIR SE
KAY PL SE
STATE ST SE
EASTCLIFF DR SE
SHEPHARD ALY SE
ARLINGTON AVE
IDEAL DR
ROLLINGWOOD DR
SUNNYSIDE DR SE
OAKLAND AVE SE
MCALLISTER AVE SE
PATTON CT SE
LAWNDALE AVE SE
RIDENHOUR CT SE
DORIS CT SE
UNION BAY CT SE
UNION ST S
MILLER AVE SW
DOVE AVE SW
RUTH AVE SW
POUNDS AVE SW
SPRING ST SW
ELIZABETH ST SW
DAVIS ST SW
SYLVAN ST SW
WILSHIRE AVE SW
HILLSIDE AVE SW
MARSHDALE AVE SW
O'BRIEN
EDGE AVE SW
LEGEND: Dove & Spring
Sewer line to be lined.
Manhole to be rehabilitated.

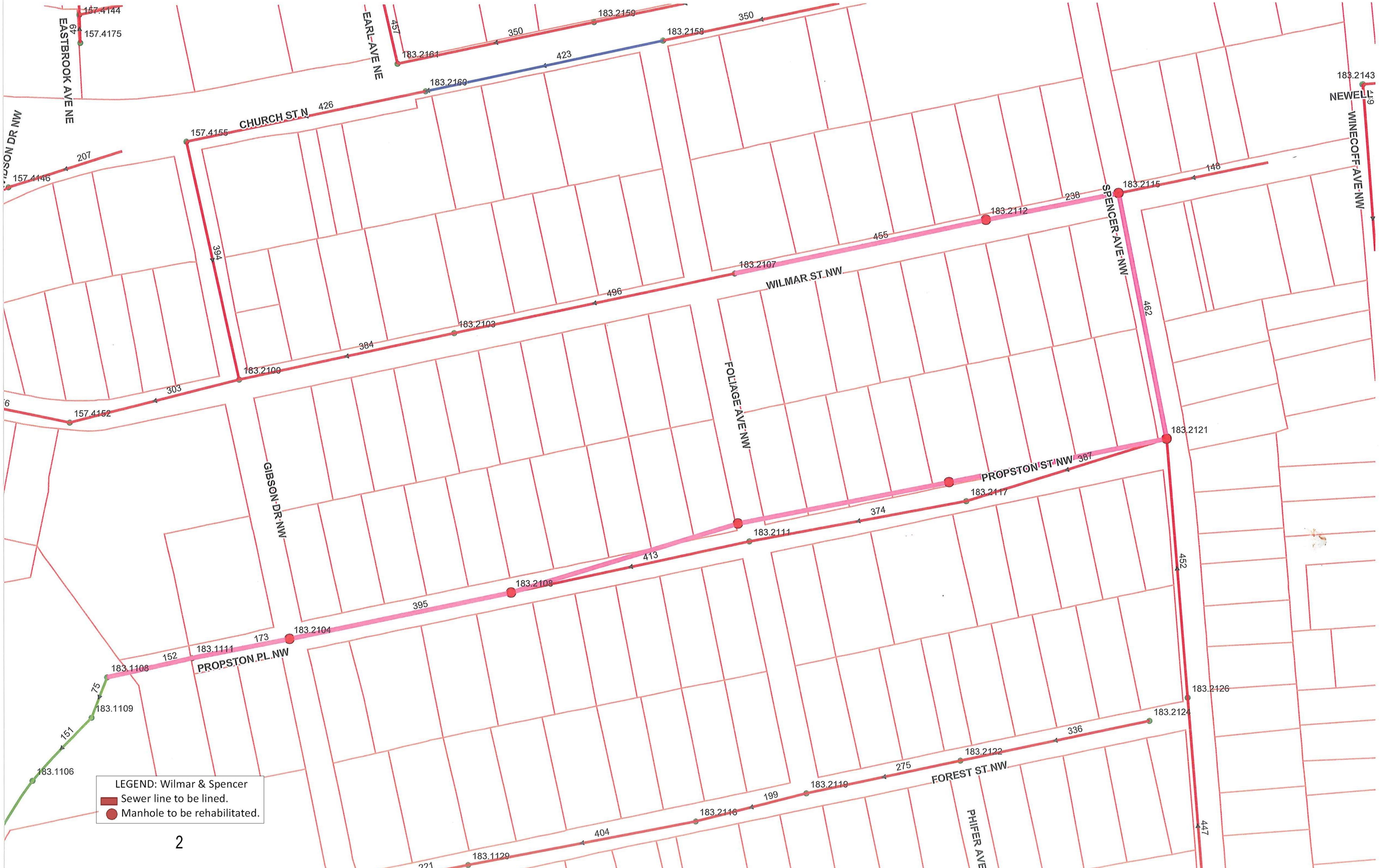
EASTBROOK AVE NE
EARL AVE NE
CHURCH ST N
WILMAR ST NW
SPENCER AVE NW
NEWELL
WINECOFF AVE NW
FOLIAGE AVE NW
GIBSON DR NW
PROPSTON ST NW
PROPSTON PL NW
FOREST ST NW
PHIFER AVE NW
157.4144
157.4175
157.4155
157.4146
157.4152
183.2159
183.2158
183.2161
183.2160
183.2143
183.2115
183.2112
183.2107
183.2103
183.2100
183.2121
183.2117
183.2111
183.2108
183.2104
183.1111
183.1108
183.1109
183.1106
183.2126
183.2124
183.2122
183.2119
183.2116
183.1129
183.1126
LEGEND: Wilmar & Spencer
Sewer line to be lined.
Manhole to be rehabilitated.

LEGEND: Branchview
Sewer line to be lined.
Manhole to be rehabilitated.
3
BRANCHVIEW DR NE
WINDSOR PL NE
HUNTINGWOOD PL NE
LANCELOT CIR NE
MIRAMAR ST NE
MIRAWOOD TRL NE
BIRCHWOOD T
DEVERON PL NE
SIDESMUR CT NE
KINGS CREEK CT NE
CASTLEWOOD ST NE
TETBURY AVE NE
CAMROSE CIR NE
PENELOPE PL NE
SCENIC DR NE
BRANCHWOOD CIR NE
W DR NE
158.1167
158.4102
158.4118
158.4111
158.4114
158.4120
158.4127
158.4130
158.4137
158.4140
158.4139
158.4143
158.4142
158.4147
158.4148
158.4157
158.4152
184.2148
184.2138
184.2100
158.1155
158.1160
158.1165
158.1156
158.1161
158.1166
158.3100
158.1159
158.3104
158.3103
158.3186
158.3110
158.3108
158.1164
158.3105
158.3109
158.1162
158.3102
158.3106
158.3117
158.3123
158.3128
158.3131
158.3142
158.3146
158.3149
158.3150
158.3191
158.3140
158.3130
158.3126
158.3137
158.3153
158.3157
158.3185
158.3156
158.3151
158.3145
158.3155
158.3160
158.3161
158.3187
158.3159
158.3183
158.3182
158.3168
158.3175
158.3170
158.3181
158.3193
158.3180
158.3169
158.3173
158.4149
158.4138
158.4153
158.3164
158.3147
158.3144
158.3129
158.3132
158.3124
158.3127
158.3122
158.3119
158.3134
158.3113
158.3101
158.3115
158.3114
158.3116
158.3112
158.3118
158.3101
158.3108
158.3105
158.3109
158.3128
158.3131
158.3142
158.3146
158.3149
158.3150
158.3153
158.3157
158.3185
158.3156
158.3151
158.3183
158.3182
184.1107
184.1106
184.1105
184.1108
184.1186
184.1185
184.1184
184.1183
184.1120

LEGEND: Church & Edgewood
Sewer line to be lined.
Manhole to be rehabilitated.
4
SIMPSON DR NE
EDGEWOOD AVE NE
CRESWELL DR NE
BRUMLEY AVE NE
CABARRUS AVE E
ASHWOOD ST NE
CHURCH ST N
KILLARNEY AVE NE
UNION ST N
GROVE AVE NW
FRANKLIN AVE
184.4188
184.4193
211.2207
211.2100
211.2112
211.2115
211.2119
211.2134
211.2143
211.2144
211.2146
211.2148
211.2147
211.2210
211.2212
211.2211
211.2213
211.2215
211.2216
211.2126
211.2122
211.2118
211.2114
211.2110
211.2105
211.2206
211.2125
211.2214
211.2155
211.2145
211.2140
211.2135
211.2130
211.2128
211.2121
211.2150

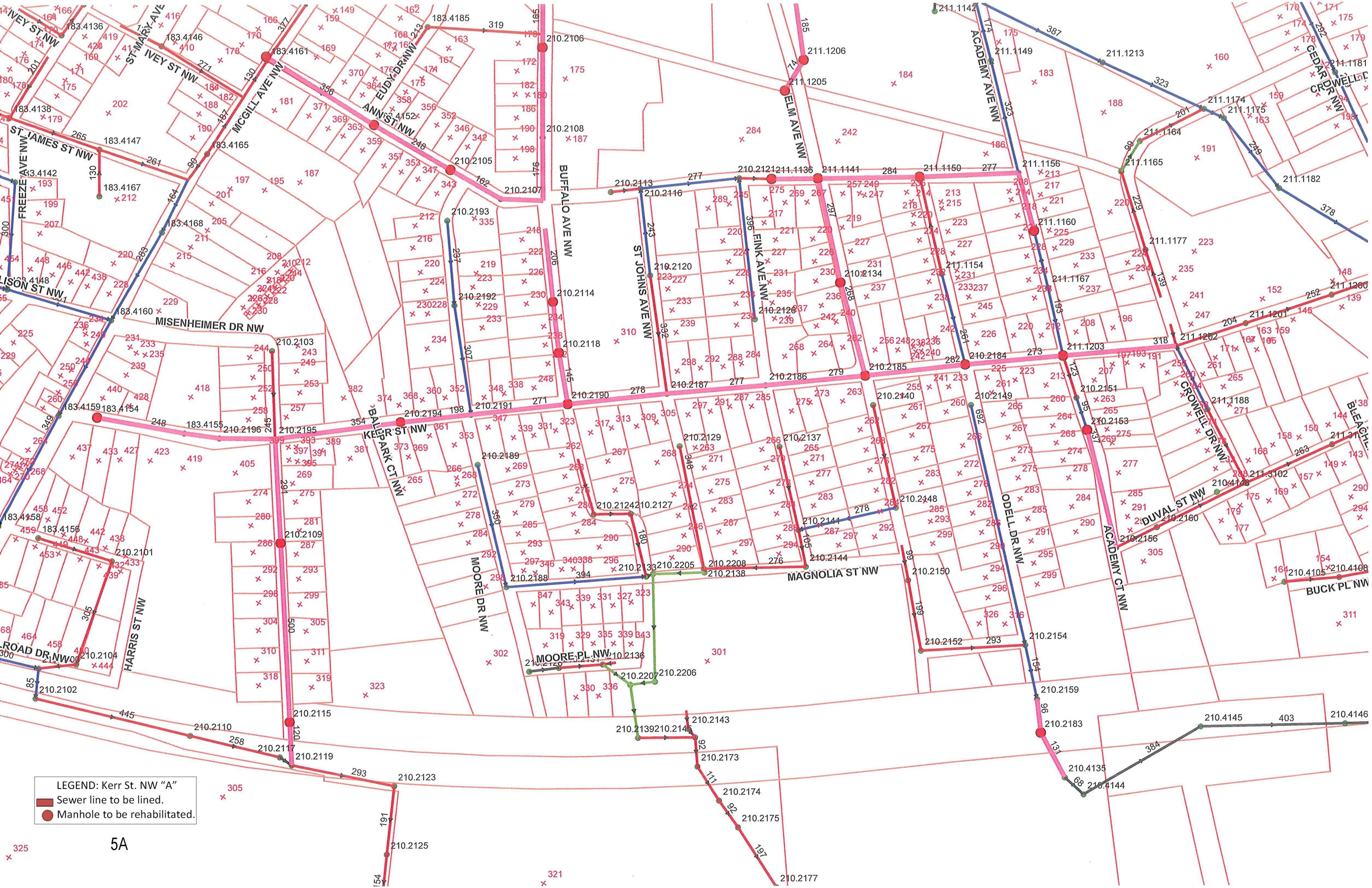
IVEY ST NW
ST MARY AVE
MCGILL AVE NW
EUDY DR NW
ANN ST NW
ST JAMES ST NW
FREEZE AVE NW
LISON ST NW
MISENHEIMER DR NW
BUFFALO AVE NW
ST JOHNS AVE NW
FINK AVE NW
ELM AVE NW
ACADEMY AVE NW
CEDAR DR NW
CROWELL DR NW
KERR ST NW
BALLPARK CT NW
MOORE DR NW
MAGNOLIA ST NW
ODELL DR NW
ACADEMY CT NW
DUVAL ST NW
BUCK PL NW
HARRIS ST NW
ROAD DR NW
MOORE PL NW
LEGEND: Kerr St. NW "A"
Sewer line to be lined.
Manhole to be rehabilitated.

5A

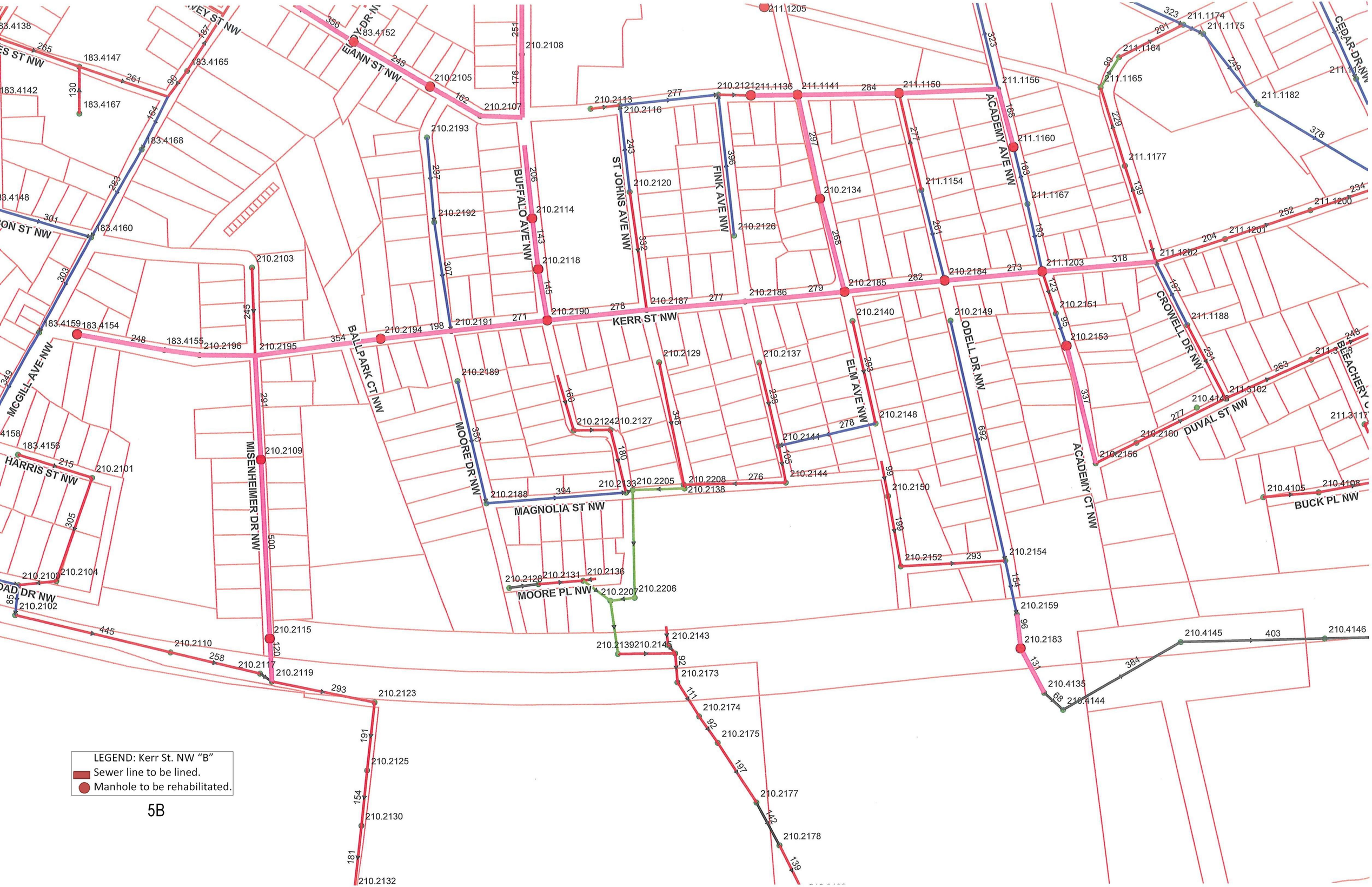
KERR ST NW
BALLPARK CT NW
MISENHEIMER DR NW
MOORE DR NW
MAGNOLIA ST NW
MOORE PL NW
BUFFALO AVE NW
ST JOHNS AVE NW
FINK AVE NW
ACADEMY AVE NW
ELM AVE NW
ODELL DR NW
CROWELL DR NW
ACADEMY CT NW
DUVAL ST NW
BUCK PL NW
HARRIS ST NW
MCGILL AVE NW
CEDAR DR NW
LEGEND: Kerr St. NW "B"
Sewer line to be lined.
Manhole to be rehabilitated.

5B

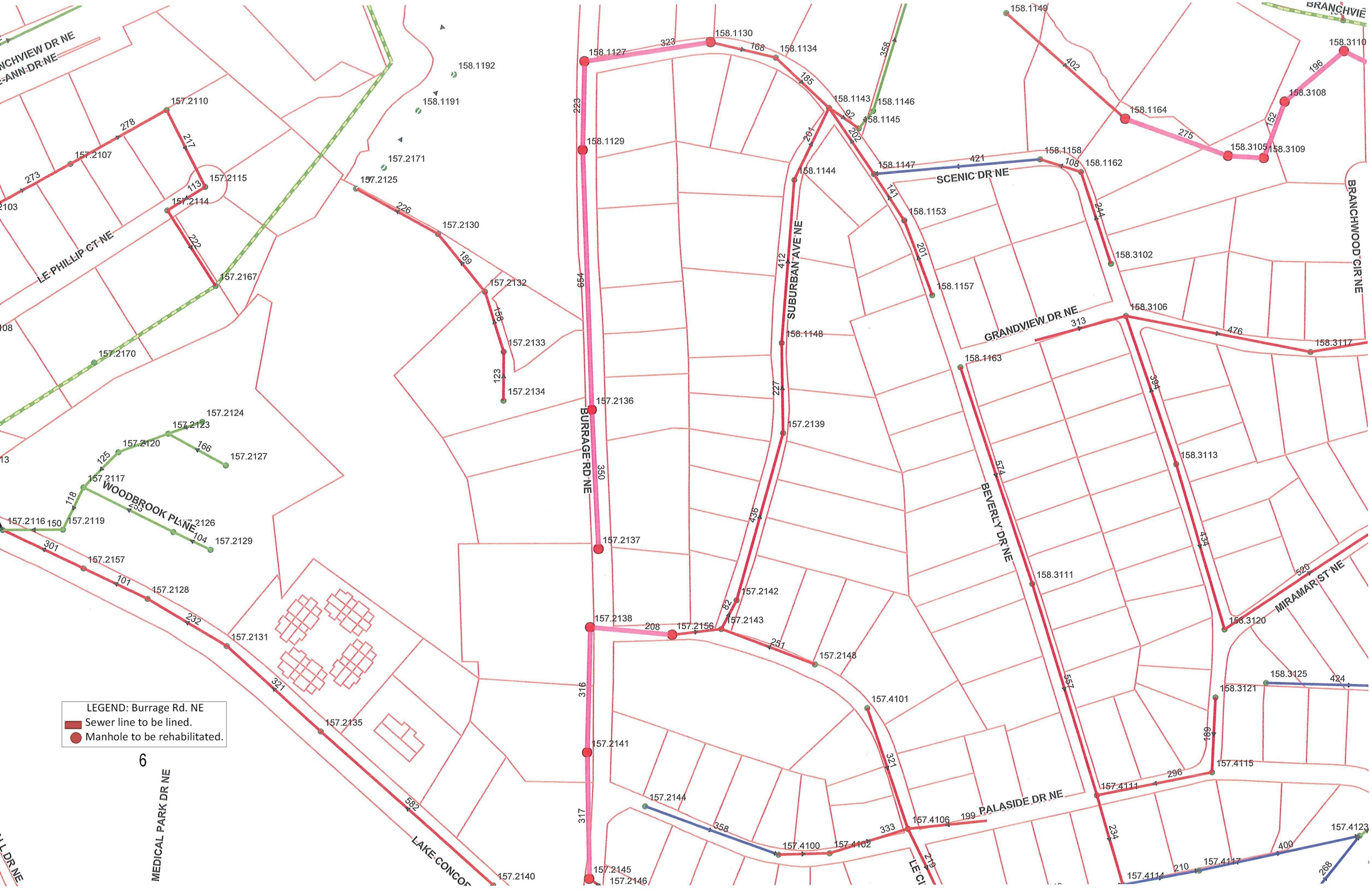
LEGEND: Burrage Rd. NE
Sewer line to be lined.
Manhole to be rehabilitated.
BURRAGE RD NE
SUBURBAN AVE NE
SCENIC DR NE
GRANDVIEW DR NE
BEVERLY DR NE
BRANCHWOOD CIR NE
BRANCHVIE
MIRAMAR ST NE
PALASIDE DR NE
WOODBROOK PLNE
LE PHILLIP CT NE
MEDICAL PARK DR NE
LAKE CONCO
158.1127
158.1130
158.1134
158.1143
158.1146
158.1145
158.1129
158.1144
158.1147
158.1158
158.1162
158.1153
158.1157
158.1148
158.1149
158.1164
158.3110
158.3108
158.3105
158.3109
158.3102
158.3106
158.3117
158.1163
158.3113
158.3111
158.3120
158.3125
158.3121
157.2139
157.2136
157.2137
157.2142
157.2143
157.2138
157.2156
157.2148
157.4101
157.2141
157.2144
157.4100
157.4102
157.4106
157.4115
157.4111
157.4123
157.4114
157.4117
157.2145
157.2146
157.2140
157.2135
157.2131
157.2128
157.2157
157.2116
157.2119
157.2117
157.2120
157.2123
157.2124
157.2127
157.2126
157.2129
157.2170
157.2167
157.2114
157.2115
157.2110
157.2107
157.2103
157.2132
157.2133
157.2134
157.2130
157.2125
157.2171
158.1191
158.1192

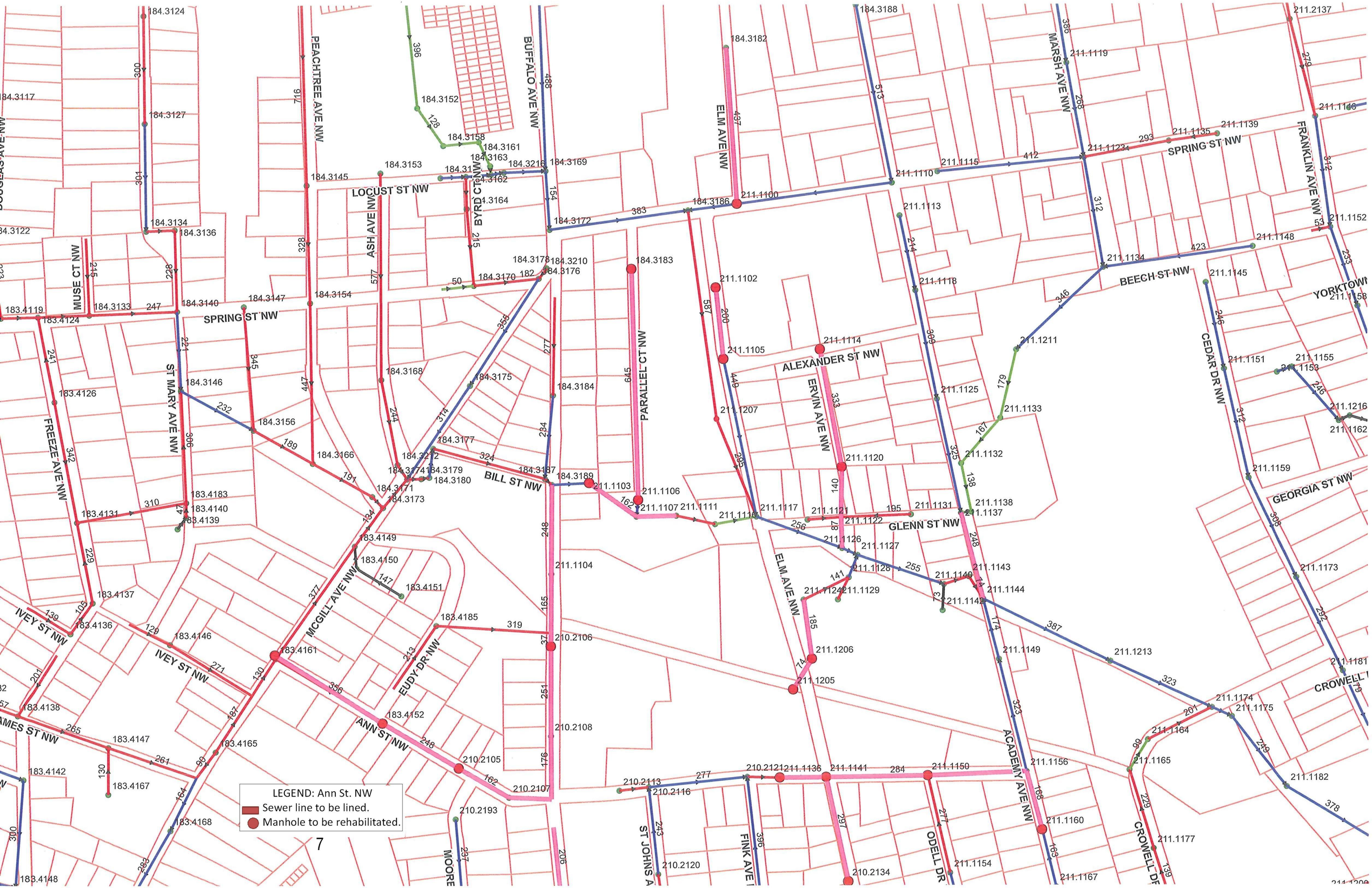
LEGEND: Ann St. NW
Sewer line to be lined.
Manhole to be rehabilitated.
PEACHTREE AVE NW
BUFFALO AVE NW
ELM AVE NW
MARSH AVE NW
FRANKLIN AVE NW
SPRING ST NW
LOCUST ST NW
ASH AVE NW
BARD CT NW
MUSE CT NW
SPRING ST NW
ST MARY AVE NW
FREEZE AVE NW
PARALLEL CT NW
BEECH ST NW
YORKTOWN
ALEXANDER ST NW
ERVIN AVE NW
CEDAR DR NW
BILL ST NW
GLENN ST NW
GEORGIA ST NW
IVEY ST NW
MCGILL AVE NW
EUDY DR NW
ANN ST NW
ACADEMY AVE NW
CROWELL DR
ST JOHNS AVE
FINK AVE
ODELL DR
MOORE